






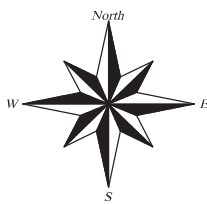
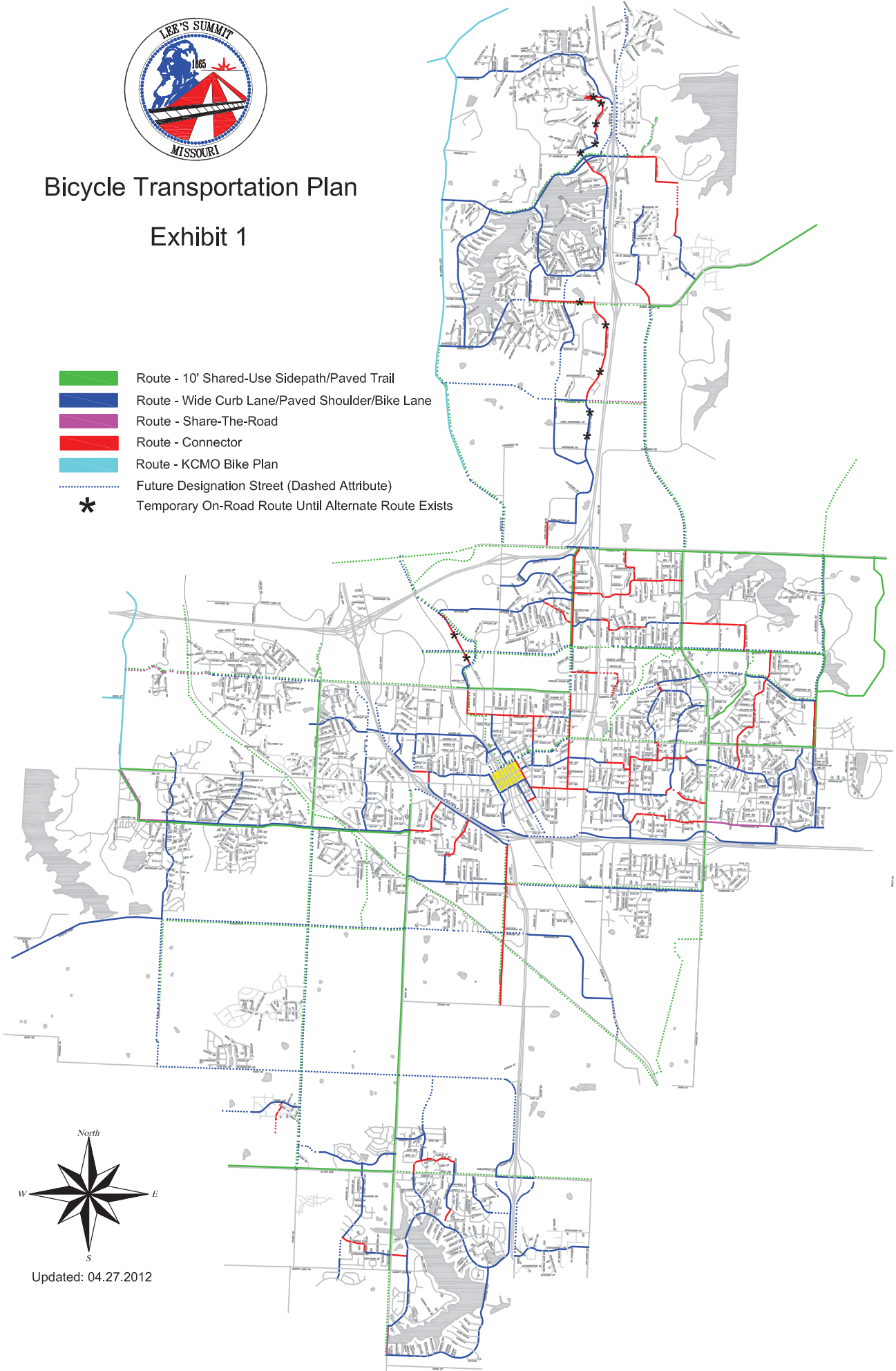




Bicycle Transportation Plan

Exhibit 1

-  Route - 10' Shared-Use Sidepath/Paved Trail
-  Route - Wide Curb Lane/Paved Shoulder/Bike Lane
-  Route - Share-The-Road
-  Route - Connector
-  Route - KCMO Bike Plan
-  Future Designation Street (Dashed Attribute)
-  * Temporary On-Road Route Until Alternate Route Exists



Updated: 04.27.2012